


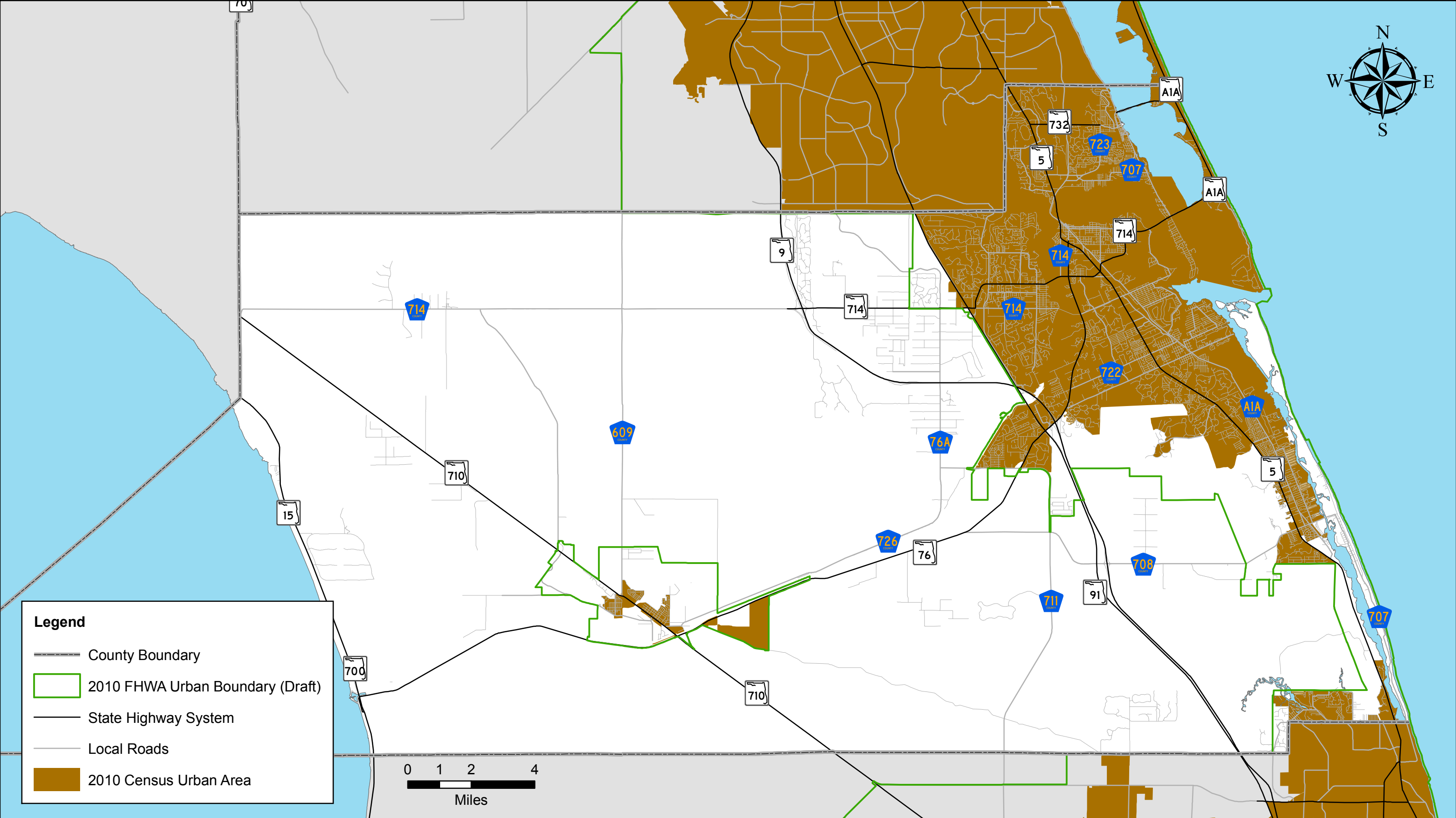



2010 Draft FHWA Adjusted Urban Boundary Martin County



Legend

- County Boundary
- 2010 FHWA Urban Boundary (Draft)
- State Highway System
- Local Roads
- 2010 Census Urban Area



This data is intended for the use of DOT personnel and authorized consultants. The data has been compiled from a variety of source material and there is no guarantee of its accuracy, completeness, reliability or suitability for any particular purpose or any representation or warranty, express or implied, by the Florida Department of Transportation concerning the data. It is the responsibility of the user to use the data appropriately and in accordance with its limits. Contact the source agency or DOT department head to determine if the data is accurate and correct.